

# List of windmills

From Wikipedia, the free encyclopedia

The **List of windmills** is a link page for any windmill or windpump.

## Contents

- 1 Africa
  - 1.1 South Africa
- 2 Asia
  - 2.1 Israel
  - 2.2 Japan
  - 2.3 Syria
  - 2.4 Taiwan
  - 2.5 Thailand
- 3 Australia
  - 3.1 Australia
  - 3.2 New Zealand
- 4 Europe
  - 4.1 Austria
  - 4.2 Belarus
  - 4.3 Belgium
  - 4.4 Bulgaria
  - 4.5 Czech Republic
  - 4.6 Denmark
  - 4.7 Estonia
  - 4.8 Finland
  - 4.9 France
  - 4.10 Germany
  - 4.11 Greece
  - 4.12 Hungary
  - 4.13 Ireland
  - 4.14 Italy
  - 4.15 Latvia
  - 4.16 Lithuania
  - 4.17 Malta
  - 4.18 Netherlands
  - 4.19 Poland
  - 4.20 Portugal
  - 4.21 Romania
  - 4.22 Russia
  - 4.23 Slovakia
  - 4.24 Spain
  - 4.25 Sweden



Leonardusmolen, in Limburg area, Netherlands

- 4.26 Turkey
- 4.27 Ukraine
- 4.28 United Kingdom
  - 4.28.1 Channel Islands
  - 4.28.2 Isle of Man
- 5 North America
  - 5.1 Antigua
  - 5.2 Barbados
  - 5.3 Canada
  - 5.4 Guadeloupe
- 6 Saint Kitts and Nevis
  - 6.1 United States
- 7 South America
  - 7.1 Brazil
  - 7.2 Uruguay
- 8 References
- 9 See also

## Africa

### South Africa

- See List of windmills in South Africa

## Asia


### Israel

- See List of windmills in Israel


## Japan

Location	Name of mill and coordinates	Type	Built	Notes	Photograph
Kamiyūbetsu		Smock			
Kita		Smock			
Maebashi, Gunma	<b>Michinoeki Green Flower Stock Farm</b>	Smock			
Sakura	<b>De Liefde</b>	Tower	<b>1994</b>		
Shodoshima		Tower		The windmill is presented to Shōdo Island from Milos, Greece.	


## Syria

Location	Name of mill and coordinates	Type	Built	Notes	Photograph
Homs	<b>Krak des Chevaliers</b>	Tower		One of the towers had a windmill (far right in picture). <sup>[1]</sup>	
Quneitra		Trestle		Pumping mill (Photo ( <a href="http://ddc.aub.edu.lb/projects/saab/tamir-nassar/album-01/html/A01-26-06.html">http://ddc.aub.edu.lb/projects/saab/tamir-nassar/album-01/html/A01-26-06.html</a> ))	
Tartus		Smock		Photo dated 2007 ( <a href="http://www.pbase.com/bmcmorrow/image/79805654">http://www.pbase.com/bmcmorrow/image/79805654</a> )	

## Taiwan

Location	Name of mill and coordinates	Type	Built	Notes	Photograph
Dongshih		Tower			

## Thailand



Location	Name of mill and coordinates	Type	Built	Notes	Photograph
Chiangmai		Hollow post			

## Australia

### Australia



- See List of windmills in Australia


## New Zealand

Location	Name of mill and coordinates	Type	Built	Notes	Photograph
Foxton	<b>De Molen</b>	Smock	<b>2003</b>	De Molen ( <a href="http://www.windmill.org.nz/">http://www.windmill.org.nz/</a> )	
Nelson	<b>Founders Heritage Park</b>	Smock			






## Europe

### Austria

Location	Name of mill and coordinates	Type	Built	Notes	Photograph
Bad Traunstein		Post			
Markgrafneusiedl		Tower			
Podersdorf am See		Tower			
Retz		Tower			
Retz	(second mill)	Tower			

Riegersburg		Tower		
-------------	--	-------	--	--

## Belarus







Location	Name of mill and coordinates	Type	Built	Notes	Photograph
Kaliadzičy	<span><span><span><span><span>52°38′16″N</span> <span>24°33′15″E</span></span></span><span><span>﻿</span> / <span>﻿</span></span><span><span></span></span></span></span>	Post			
Minsk	State Museum of Folk Architecture and Life	Post		Moved from Damatkanavichy	
Minsk	State Museum of Folk Architecture and Life	Post		Moved from Yanushowka	
Minsk		Smock			
Stroczycy		Post			

## Belgium



- See List of windmills in Belgium

## **Bulgaria**

Location	Name of mill and coordinates	Type	Built	Notes	Photograph
Nesebar		Post			
Nesebar		Tower			
Nesebar		Tower			
Pravda		Post			
Belintsi	43.654514°N 26.954275°E		early 20th century		
Rila		Post			
Sozopol		Post			

## **Czech Republic**

- See List of windmills in the Czech Republic







## **Denmark**





- See List of windmills in Denmark






## **Estonia**





- See List of windmills in Estonia





## **Finland**

Location	Name of mill and coordinates	Type	Built	Notes	Photograph
Ahvenanmaa, Åland Islands		Post			
Åland Islands		Post			
Finström, Åland Islands		Post			
Hartola		Post			
Järvenpää		Post			
Konnevesi	Konnevesi Museum	Post			

Korpoström, Korpo	Hembygdsmuseum	Post			
Kotka		Post			
Liminka		Post			
Loviisa		Smock			

Luopajarvi		Post			
Oulu	Turkansaari Open Air Museum 64°56'51"N 25°42'25"E	Post			
Pälkäne	61°20'15"N 24°16'17"E	Smock			
Pudasjärvi		Post			
Samppalinna, Turku		Tower	1860		

Sagalund		Post		
Seurasaari	Seurasaari Open Air Museum	Post		
Sideby		Post		
Tornio		Post		

Tyrnävä		Post		
Uusikaupunki		Post		
Uusikaupunki		Post		
Uusikaupunki		Smock		



Vaala		Post		
Östra Simskäla, Vårdö		Post		
Vuonna		Smock		

## France

- See List of windmills in France






## Germany

- See List of windmills in Germany




## Greece

- See List of windmills in Greece

## Hungary

Location	Name of mill and coordinates	Type	Built	Notes	Photograph
Debrecen	<b>Hortobágy Windmill</b>	Tower			 A tall, cylindrical tower mill with a white base and a red upper section, featuring a balcony on the top level.
Dusnok	Szentendrei Néprajzi Múzeum	Tower			 A traditional wooden tower mill with four large, lattice-work sails, situated in an open field.
Jánoshalma		Tower			 A stone tower mill with a conical roof and a small window, surrounded by a fence.
Kengyel		Tower			 A wooden tower mill with four sails, built on a grassy hill under a cloudy sky.
Kiskunfélegyháza		Tower			 A white, cylindrical tower mill with a dark, conical roof and a tall, thin pole extending from the top to the ground.

Kiskunhalas		Tower		
Ópusztaszer		Tower	Late 19th century	
Sopron		Tower		
Sopron		Tower		
Szegvár		Tower		

Szeged	<b>Kiskundorozsma Windmill</b>	Tower	
Tataháza		Tower	
Tés		Tower	






## Ireland






- See List of windmills in Ireland

## Italy

Location	Name of mill and coordinates	Type	Built	Notes	Photograph
Bibbona		Tower			
Laguna di Orbetello	<b>Molino Spagnolo</b>	Tower			
Margherita di Savoia		Titt wind engine			
Marsala	(two mills)	Tower		Pumping mills for salt works	
Mozia		Tower		Former pumping mill for salt works, now a salt museum <sup>[2]</sup>	
Trapani		Tower			
Valle Benedetta	48°31'24"N 10°25'00"E	Tower			

## Latvia







Location	Name of mill and coordinates	Type	Built	Notes	Photograph
Asare		Tower			
Cēsis	Āraišu Windmill	Tower			
Elkšņi		Tower			
Ķīru	<span><span><span><span><span>56°31′55″N</span> <span>24°32′11″E</span></span></span><span><span>﻿</span> / <span>﻿</span></span><span><span>56.531944°N 24.536389°E</span><span><span>﻿</span> / <span>56.531944; 24.536389</span></span></span></span></span>	Smock			
Nīca	<span><span><span><span><span>56°22′45″N</span> <span>20°29′12″E</span></span></span><span><span>﻿</span> / <span>﻿</span></span><span><span>56.379167°N 20.486667°E</span><span><span>﻿</span> / <span>56.379167; 20.486667</span></span></span></span></span>	Smock			







Otaņķi	<b>Rudes Windmill</b> 56°23'18"N 21°05'46"E	Tower			 A tall, slender wooden tower windmill stands in a grassy field under a blue sky with scattered white clouds. A dirt path leads towards the mill.
Piltene	57°13'46"N 21°40'00"E	Smock	Base remains.		 The stone base remains of a windmill, a circular structure built from rough-hewn stones, sits on a grassy hill under a clear blue sky.
Riga	Latvian Ethnographic Open-Air Museum	Smock			 A traditional wooden smock windmill with four sails, elevated on a tall wooden post, is situated in a grassy area with trees in the background.
Riga	Latvian Ethnographic Open-Air Museum	Smock			 A smock windmill with a thatched roof and a wooden door, standing on a tall wooden post in a forest clearing.
Riga	Latvian Ethnographic Open-Air Museum	Post			 A tall, narrow wooden post windmill with a thatched roof, standing in a wooded area.







Rīga	Latvian Ethnographic Open-Air Museum	Post			
Ruba		Tower			
Sēļi		Smock			
Valdgale	57°17'11"N 22°34'16"E	Tower			




## Lithuania

Location	Name of mill and coordinates	Type	Built	Notes	Photograph
Aleknaičiai		Tower			
Alksniupiai	<span><span><span><span><span>55°46′16″N</span> <span>23°46′36″E</span></span></span><span><span>﻿</span> / <span>﻿</span></span><span><span>55.77111°N 23.77667°E</span><span><span>﻿</span> / <span>55.77111; 23.77667</span></span></span></span></span>	Smock			
Baltoji		Tower			
Darbėnai		Smock			
Diržiai	<span><span><span><span><span>56°13′14″N</span> <span>24°00′20″E</span></span></span><span><span>﻿</span> / <span>﻿</span></span><span><span>56.22056°N 24.00556°E</span><span><span>﻿</span> / <span>56.22056; 24.00556</span></span></span></span></span>	Smock			
Katinai	<span><span><span><span><span>55°35′01″N</span> <span>24°24′22″E</span></span></span><span><span>﻿</span> / <span>﻿</span></span><span><span>55.58361°N 24.40583°E</span><span><span>﻿</span> / <span>55.58361; 24.40583</span></span></span></span></span>	Tower			

Klebonišķiai	<span><span><span><span><span>55°46′12″N</span> <span>23°50′58″E</span></span></span><span><span>﻿</span> / <span>﻿</span></span><span><span>55.77000°N 23.84944°E</span><span><span>﻿</span> / <span>55.77000; 23.84944</span></span></span></span></span>	Smock			
Lazdininkai	<span><span><span><span><span>56°00′24″N</span> <span>21°13′00″E</span></span></span><span><span>﻿</span> / <span>﻿</span></span><span><span>56.00667°N 21.21667°E</span><span><span>﻿</span> / <span>56.00667; 21.21667</span></span></span></span></span>	Smock			
Meldinai	<span><span><span><span><span>55°51′17″N</span> <span>23°52′55″E</span></span></span><span><span>﻿</span> / <span>﻿</span></span><span><span>55.85472°N 23.88194°E</span><span><span>﻿</span> / <span>55.85472; 23.88194</span></span></span></span></span>	Smock			
Obeliai		Tower			
Paežeriai	<span><span><span><span><span>55°48′49″N</span> <span>23°41′39″E</span></span></span><span><span>﻿</span> / <span>﻿</span></span><span><span>55.81361°N 23.69417°E</span><span><span>﻿</span> / <span>55.81361; 23.69417</span></span></span></span></span>	Smock			
Paluobiai	<span><span><span><span><span>54°52′30″N</span> <span>23°14′28″E</span></span></span><span><span>﻿</span> / <span>﻿</span></span><span><span>54.87500°N 23.24111°E</span><span><span>﻿</span> / <span>54.87500; 23.24111</span></span></span></span></span>	Smock			

Purpliai		Smock			
Rumšiškės	<b>Rumšiškės Open Air Museum</b>	Smock Tower		Moved from Samogitia	
Šeduva		Tower			
Šiauliai	55°55'24"N 23°19'19"E	Smock	1875-1880		
Šeduva	<b>Devil's Mill</b>	Tower			
Sodeliškiai	55°37'51"N 24°26'04"E	Tower			

Sovaičiai		Smock			
Stačiūnai		Smock			
Stultiškiai		Smock			
Telšiai		Smock			

Traupis	55°30′45″N 24°44′14″E	Tower			
Vaiguviskiai		Smock			
Vaškai		Tower	<b>1898</b>		

## Malta

- See List of windmills in Malta

## Netherlands

- See List of windmills in the Netherlands

Virtually every small town and polder in the Netherlands has one or more windmills. The Zaanstreek alone has had over a thousand industrial windmills, each with a name and well-documented history (see list of windmills at Zaanse Schans). Other well-known windmills are the windmills at Kinderdijk.

## Poland

- See List of windmills in Poland

## Portugal

- See List of windmills in Portugal





## Romania




Location	Name of mill and coordinates	Type	Built	Notes	Photograph
Bucharest	<b>Village Museum</b>	Post			
Bucharest	<b>Museum of the Romanian Peasant</b>	Post			
Letea		Post			
Sibiu	<b>Muzeul Tehnicii Populare de la Sibiu</b>	Post			
Unknown location		Post			

## Russia





Location	Name of mill and coordinates	Type	Built	Notes	Photograph
Barinovka		Smock			
Chuvashia		Smock			
Istra	<b>New Jerusalem Monastery Mill</b>	Smock			
Kizhi		Post			
Kizhi		Post			




Kozmodemyansk	<b>Mari Ethnographic Museum</b>	Post			
Kupino	<i>'Kupino Traditional Culture Centre</i>	Post			
Kursk Oblast		Post and Smock	Four mills		
Ludorvay	<b>Ludorvay Architectural and Ethnographic Open-air Museum</b> 56°45'42"N 53°03'14"E	Smock			
Malye Korely		Post			

Malye Korely		Post		
Malye Korely		Smock		
Myshkin		Smock		
Perm Krai	<b>Khokhlovka Architectural and Ethnological Museum</b>	Smock		

Sarabakasinskogo		Smock	Two mills	
Suzdal	<b>Museum of Wooden Architecture and Peasant Life</b>	Smock		
Suzdal	<b>Museum of Wooden Architecture and Peasant Life</b> (2nd mill)	Smock	Rear in photo	
Tarkhany		Smock		
Tobolsk	(four mills)	Post		
Tserkovshchina		Post	Standing in 1919	
Velikiy Novgorod		Smock		

Volgograd				Post		
Volgograd				Smock	Four mills standing in 1917	
Vitoslavicy	58°31'21"N 31°16'13"E			Smock		
Yakovlevsky District, Belgorod Oblast				Post		

## Slovakia

Location	Name of mill and coordinates	Type	Built	Notes	Photograph
Korňa				Photo ( <a href="http://www.panoramio.com/photo/2341594">http://www.panoramio.com/photo/2341594</a> )	
Holíč		Tower	1880s		




## Spain

- See List of windmills in Spain




## Sweden

- See List of windmills in Sweden

## Turkey

Location	Name of mill and coordinates	Type	Built	Notes	Photograph
Ayvalık		Tower		House converted	
Bodrum		Tower		Several mills	
Datça	(four mills)	Tower			

## Ukraine

<b>Location</b>	<b>Name of mill and coordinates</b>	<b>Type</b>	<b>Built</b>	<b>Notes</b>	<b>Photograph</b>
Pyrohiv	<b>Museum of Ukrainian Folk Architecture and Ethnography</b> (three mills)	Smock			
Pyrohiv	<b>Museum of Ukrainian Folk Architecture and Ethnography</b> (five mills)	Post			
Prelesne		Post			

## United Kingdom

- See List of windmills in the United Kingdom

## Channel Islands


- See Windmills in the Channel Islands

## Isle of Man






- See Windmills in the Isle of Man

## North America




### Antigua

<b>Location</b>	<b>Name of mill and coordinates</b>	<b>Type</b>	<b>Built</b>	<b>Notes</b>	<b>Photograph</b>
Betty's Hope	<b>Betty's Hope Mills</b> (two mills)	Tower			 A photograph showing two tall, cylindrical stone tower windmills. The mill in the foreground is larger and has a wooden cap with a long tail pole extending to a smaller mill in the background. A white van is parked on a paved area in the foreground to the left. The sky is blue with some clouds.

## Barbados

Location	Name of mill and coordinates	Type	Built	Notes	Photograph
St Andrew	<b>Morgan Lewis Mill</b>	Tower		Website ( <a href="http://www.funbarbados.com/Trust/morganlewis.cfm">http://www.funbarbados.com/Trust/morganlewis.cfm</a> )	
St Andrew		Tower			
St Andrew		Tower			
St Andrew		Tower			
St Lucy		Tower			






St Peter		Tower			
St Peter		Tower			
St Philip		Tower			

## Canada

- See List of windmills in Canada

## Guadeloupe

Location	Name of mill and coordinates	Type	Built	Notes	Photograph
Capesterre-de-Marie-Galante	<b>Moulin Bezard</b>	Tower			 A photograph of the Moulin Bezard, a stone tower mill with a wooden windmill structure, situated in a lush, green landscape under a blue sky with scattered clouds.
Le Moule	<b>Moulin du Distrillerier Damoiseau</b>	Tower			 A photograph of the Moulin du Distrillerier Damoiseau, a tall stone tower mill with a wooden windmill structure, set against a clear blue sky with some palm trees visible in the background.
Marie-Galante		Tower			 A photograph showing a landscape view of Marie-Galante, featuring a green field, several palm trees, and a small white tower mill in the distance under a cloudy sky.

## Saint Kitts and Nevis

Location	Name of mill and coordinates	Type	Built	Notes	Photograph
Saint John Figtree Parish, Nevis	Montpelier Plantation Mill	Tower mill			

## United States

- See List of windmills in the United States

In the United States, there are some traditional windmills, but the American usage of the word "windmill" includes some that are actually windpumps.

## South America

### Brazil

Location	Name of mill and coordinates	Type	Built	Notes	Photograph
Arapoti		Smock			
Carambei		Smock			
Paraná	<b>Moinho Castrolando</b>	Smock			
Uberlândia		Smock			

## Uruguay

Location	Name of mill and coordinates	Type	Built	Notes	Photograph
Colonia del Sacramento	<b>El Torreón</b> 34°28′13″S 57°51′11″W	Tower		Converted to restaurant. Windmill World ( <a href="http://www.windmillworld.com/world/uruguay.htm">http://www.windmillworld.com/world/uruguay.htm</a> )	
Minas	<b>Molino Viejo</b> 34°22′39″S 55°14′38″W	Tower		Windmill World ( <a href="http://www.windmillworld.com/world/uruguay.htm">http://www.windmillworld.com/world/uruguay.htm</a> )	
Montevideo	Mirador Rosario 34°51′12″S 56°08′24″W	Tower		Destroyed in a storm in 1977. Windmill World ( <a href="http://www.windmillworld.com/world/uruguay.htm">http://www.windmillworld.com/world/uruguay.htm</a> )	
Solymar	Museo del Pan 34°22′50″S 55°57′14″W	Smock		Windmill World ( <a href="http://www.windmillworld.com/world/uruguay.htm">http://www.windmillworld.com/world/uruguay.htm</a> )	
Unión, Montevideo	<b>Del Galgo</b> 34°52′24″S 56°07′59″W	Tower	1900	Three mills in 1900, of which one survives as of 2011. Windmill World ( <a href="http://www.windmillworld.com/world/uruguay.htm">http://www.windmillworld.com/world/uruguay.htm</a> )	

## References

- Bennett, Richard; Elton, John (1899). *History of Corn Milling, Volume 2, Watermills and Windmills* (PDF). London: Simpkin, Marshall & Co. p. 231.
- <http://www.italyheaven.co.uk/sicily/mozia.html>

## See also

- Windpump
- Watermill
- Horse mill
- Moulin Rouge

Retrieved from "https://en.wikipedia.org/w/index.php?title=List\_of\_windmills&oldid=758001911"

Categories: Windmills | Lists of windmills

- This page was last modified on 2 January 2017, at 23:00.

- Text is available under the Creative Commons Attribution-ShareAlike License; additional terms may apply. By using this site, you agree to the Terms of Use and Privacy Policy. Wikipedia® is a registered trademark of the Wikimedia Foundation, Inc., a non-profit organization.